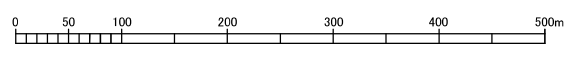
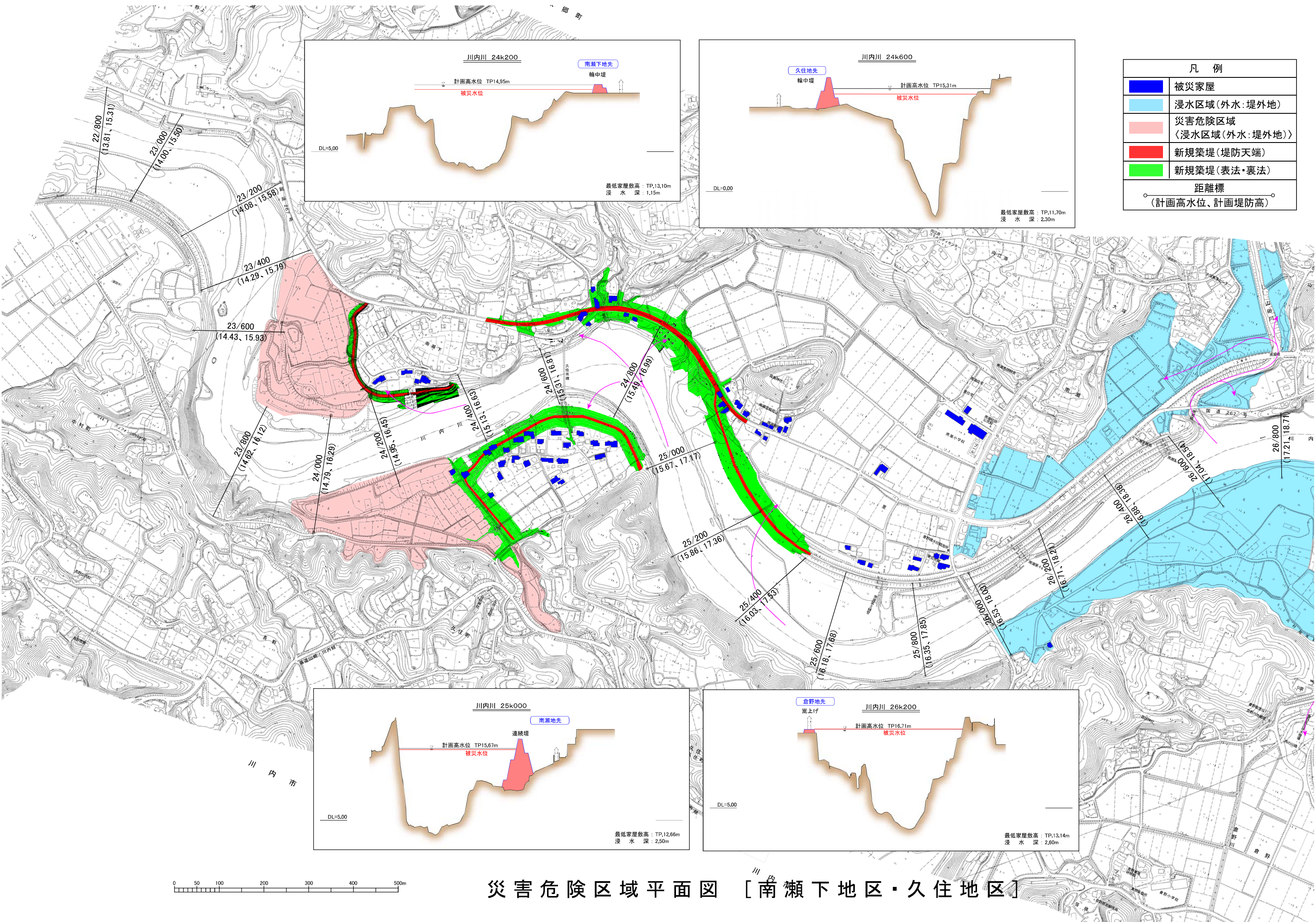
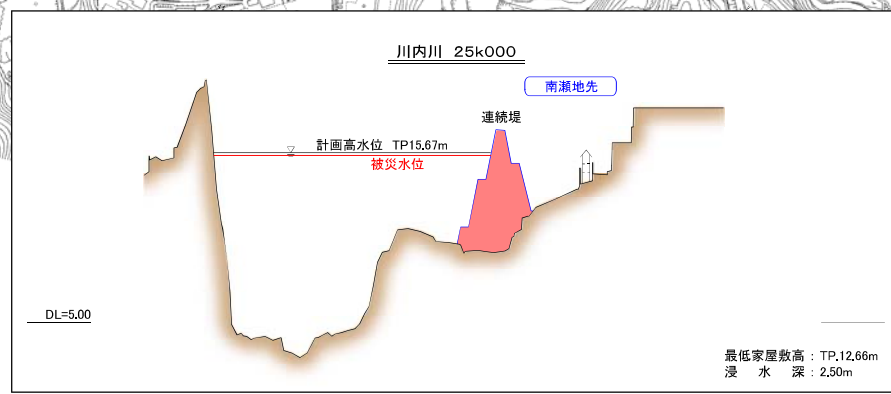
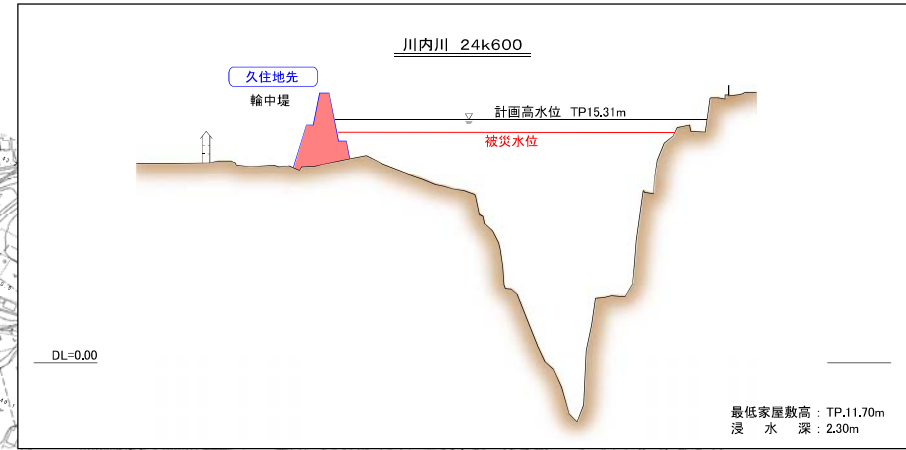



凡例	
	被災家屋
	浸水区域(外水:堤外地)
	災害危険区域 (浸水区域(外水:堤外地))
	新規築堤(堤防天端)
	新規築堤(表法・裏法)
	距離標 (計画高水位、計画堤防高)



災害危険区域平面図 [南瀬下地区・久住地区]